



Dario Parravicini
Metropolitan City of Milan

From Roads to Streets

Lyon

7/8 October 2021

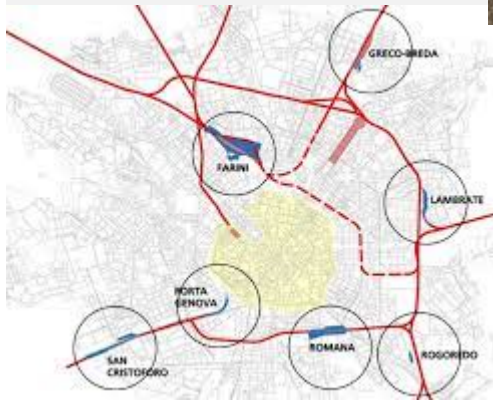


0

Summary

- 1. Railway yards (abandoned areas) – Porta Romana**
- 2. Loreto Open Community**
- 3. City Life**
- 4. Porto di mare Eco District**
- 5. Milan's Piazze aperte**
- 6. Navigli & Darsena**
- 7. Gae Aulenti&Corso Como Food District and the Trees Library**
- 8. Mind – Milan Innovation District**
- 9. Sustainable mobility and territorial plkan in MCM**
- 10. Milano Metropolitana Safety Project**

REDEVELOPMENT OF RAILWAY YARDS



MILANO CORTINA 2026: THE OLYMPIC PROJECT FOR SCALO PORTA ROMANA



<https://www.domusweb.it/en/architecture/gallery/2021/08/02/milano-cortina-winter-olympics-2026-the-project-for-scalo-porta-romana.html>

PIAZZALE LORETO
LOC, LORETO OPEN COMMUNITY, AS AN ICON OF
INCLUSIVENESS FOR THE CITY.



<https://www.c40reinventingcities.org/en/professionals/winning-projects/piazzale-loreto-1368.html>

CITYLIFE MILANO





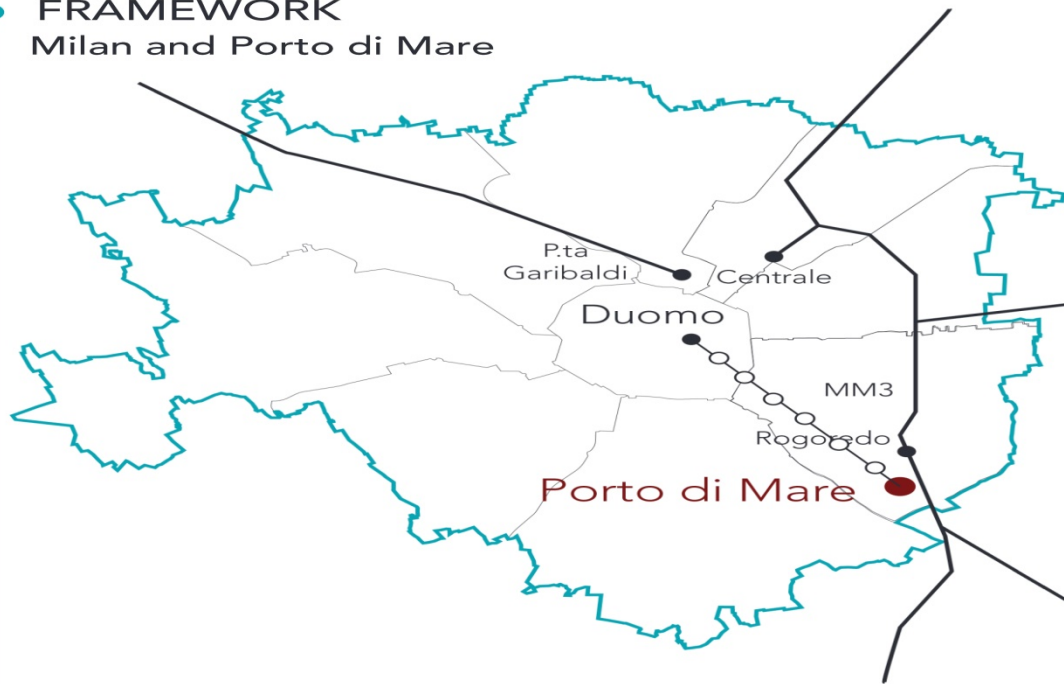
Pedestrian, green and liveable quarter

PORTO DI MARE ECO-DISTRICT (MILAN)

MULTI-LAYERED MODELLING AND FOOD DISTRICT & TRANSPORTATION HUB DESIGN

FRAMEWORK

Milan and Porto di Mare




<https://prizes.new-european-bauhaus.eu/it/node/267501>


MILAN'S "PIAZZE APERTE" PROJECT



NAVIGLI & DARSENA



MOVIDA IN DARSENA PORTA GENOVA DISTRICT



GAU AULENTI SQUARE & FOOD DISTRICT OF CORSO COMO



BIBLIOTECA DEGLI ALBERI - TREES LIBRARY





MILAN INNOVATION DISTRICT

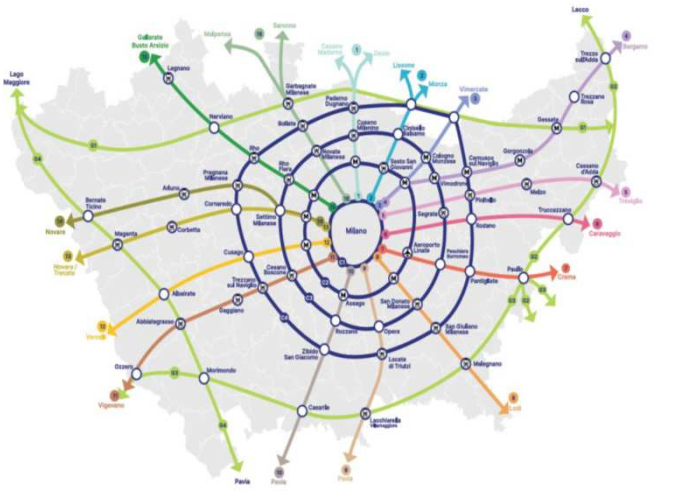


<https://www.arexpo.it/en/mind/>

SUSTAINABLE MOBILITY AND TERRITORIAL PLANS IN MCM



Biciplan and Logistic Sustainable Metropolitan Plan



MILANO METROPOLITANA SAFETY PROJECT



<https://www.progettosicurezzamilanometropolitana.it/en/the-project/>

CENTRO STUDI


Thank you

d.parravicini@cittametropolitana.mi.it

